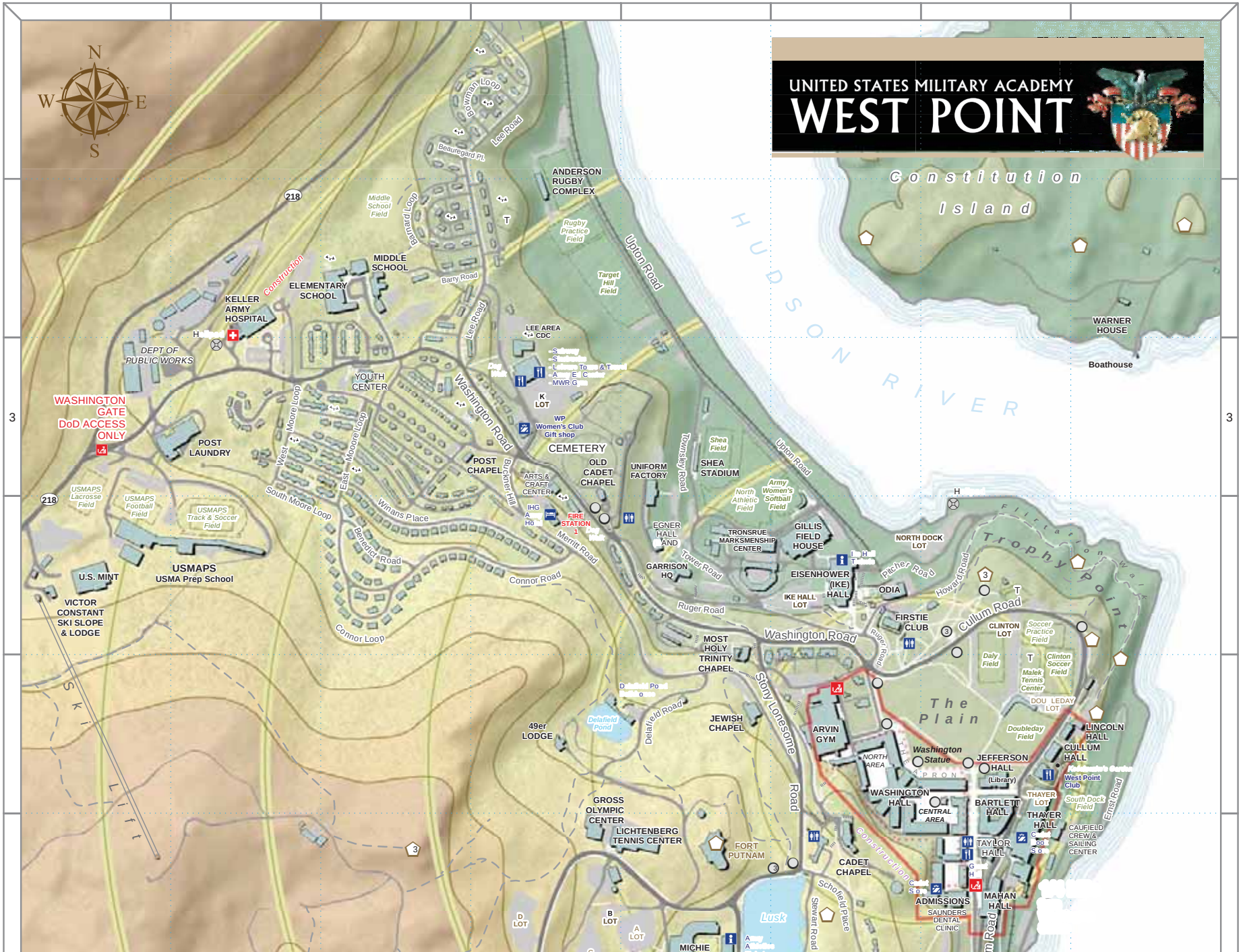
UNITED STATES MILITARY ACADEMY
WEST POINT
N
W
E
S
Constitution Island
HUDSON RIVER
WARNER HOUSE
Boathouse
ANDERSON RUGBY COMPLEX
Rugby Practice Field
Middle School Field
MIDDLE SCHOOL
ELEMENTARY SCHOOL
KELLER ARMY HOSPITAL
DEPT OF PUBLIC WORKS
Construction
WASHINGTON GATE DoD ACCESS ONLY
POST LAUNDRY
YOUTH CENTER
LEE AREA CDC
K LOT
WP Women's Club Gift shop
CEMETERY
POST CHAPEL
OLD CADET CHAPEL
ARTS & CRAFT CENTER
FIRE STATION 1
UNIFORM FACTORY
SHEA STADIUM
Shea Field
North Athletic Field
Army Women's Softball Field
EGNER HALL AND
GARRISON HQ
TRONSRUE MARKSMANSHIP CENTER
GILLIS FIELD HOUSE
NORTH DOCK LOT
EISENHOWER (IKE) HALL
IKE HALL LOT
ODIA
FIRSTIE CLUB
CLINTON LOT
Soccer Practice Field
Daly Field
Clinton Soccer Field
Malek Tennis Center
DOU LEDAY LOT
Doubleday Field
LINCOLN HALL
CULLUM HALL
West Point Club
South Dock Field
THAYER LOT
THAYER HALL
CAUFIELD CREW & SAILING CENTER
Trophy Point
Flirtation Walk
The Plain
Washington Statue
JEFFERSON HALL (Library)
BARTLETT HALL
WASHINGTON HALL
CENTRAL AREA
NORTH AREA
TAYLOR HALL
MAHAN HALL
ADMISSIONS
SAUNDERS DENTAL CLINIC
ARVIN GYM
MOST HOLY TRINITY CHAPEL
JEWISH CHAPEL
49er LODGE
Delafield Pond
GROSS OLYMPIC CENTER
LICHTENBERG TENNIS CENTER
FORT PUTNAM
CADET CHAPEL
Lusk
MICHIE
B LOT
A LOT
D LOT
USMAPS
USMA Prep School
USMAPS Lacrosse Field
USMAPS Football Field
USMAPS Track & Soccer Field
U.S. MINT
VICTOR CONSTANT SKI SLOPE & LODGE
SKI LIFT
Upton Road
Washington Road
Stony Lonesome Road
Cullum Road
Howard Road
Pitcher Road
Ruger Road
Tower Road
Winslow Road
Merritt Road
Buckner Hill
Lee Road
Beauregard Pl.
Beauregard Loop
Barry Road
Bowman Loop
West Moore Loop
East Moore Loop
South Moore Loop
Winans Place
Benedict Road
Connor Road
Connor Loop
Delafield Road
Schofield Place
Stewart Road
Ernst Road
Constitution Road
218

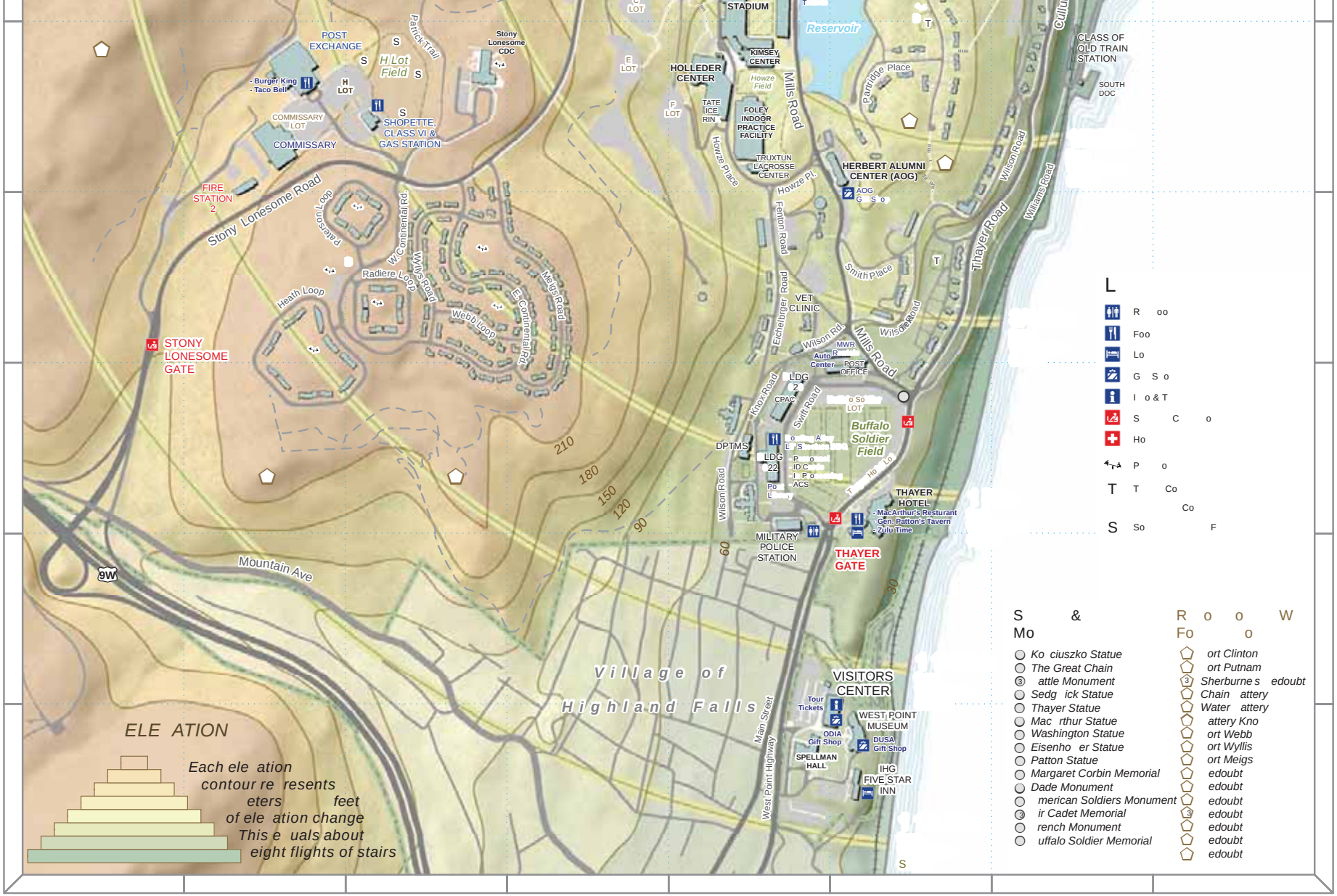

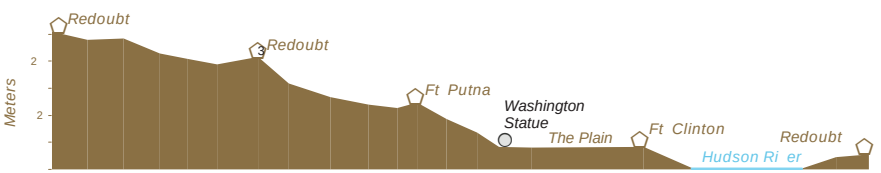

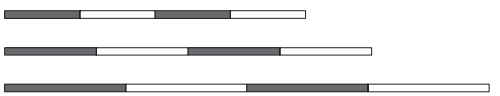

Map Designed by
COL Michael D. Hendricks
The Department of Geograhy & Environmental Engineering
Data Provided by GIS Office, DPW

LOWER HUDSON VALLEY

T
adherent to sale or transfer of real estate where official government plat maps must be used to verify any traffic way shown on this map. MARCOA Publishing, Inc. assumes no responsibility in cases of misrepresentation by others of map data not confirmed by actual surveys.

MARCOA

2 MARCOA P , I
P.O. Box 509100, San Diego, CA 92150-9100
858-695-9600; Fax: 858-695-9641
Toll Free: 800-854-2935
Toll Free Fax: 800-660-8331
www.marcoa.com
www.mybaseguide.com

Matt Benedict, P , CEO

Bellvale
Southfields
Greenwood Lake
Sterling Lake
Tuxedo Lake
Tuxedo Park
Greenwood Lake
Wawayanda State Park
Lakeside
Sterling Forest
Sterling Forest State Park
Rockland County
Browns
Hewitt
Sloatsburg
NEW YORK
NEW JERSEY
Montebello
Wesley Hills
Pomona
New Hempstead
New City
Spring Valley
Monsey
Suffern
West Milford
Ringwood State Park
Erskine
Wanaque Reservoir
Passaic County
Newfoundland
Wanaque
Midvale
Oakland
Franklin Lakes
Haskell
Bloomingdale
Pomton Lakes
Kinnelon
Butler
Riverdale
Pompton Plains
Splitrock Pond
Morris County
Pequannock
Wayne
Lincoln Park
Mountain View
Towaco
Montville
Powerville
Boonton Township
Mountain Lakes
Lake Hiawatha
Fairfield
Whippany
East Hanover
Hanover
Morristown
Florham Park
Covent Station
Madison
Chatham
Short Hills
Millburn
Livingston
Roseland
Caldwell
Orange
East Orange
South Orange
Irvington
Newark
Harrison
Kearny
Nutley
Bloomfield
Montclair
Glenridge
West Orange
Belleville
Lyndhurst
North Arlington
Jersey City
Essex County
Hoboken
Union City
West New York
Guttenburg
North Bergen
Rutherford
Little Ferry
Fort Lee
Palisades Park
Leonia
Bogota
Englewood
Teaneck
Bergenfield
Tenafly
Maywood
Hackensack
S Hackensack
Lodi
Garfield
Elmwood Park
Paterson
Haledon
Fair Lawn
Hawthorne
Prospect Park
Totowa
West Paterson
Little Falls
Singac
Cedar Grove
Clifton
Teterboro
Passaic
Paramus
River Edge
New Milford
Dumont
Oradell
Emerson
Westwood
Glen Rock
Ridgewood
Wyckoff
Midland Park
North Haledon
Waldwick
Ramsey
Allendale
Upper Saddle River
Montvale
Woodcliff Lake
Hillsdale
Northvale
Chestnut Ridge
Nanuet
Pearl River
Orangeburg
Tappan
West Nyack
Nyack
Tarrytown
Sleepy Hollow
Tallman Mountain State Park
Tappan Zee Bridge (Toll)
Palisades Interstates Park
Palisades Interstate Park
Deforest Lake
Croton Point Park
Stony Point
W Haverstraw
Haverstraw
Mount Ivy
Hudson
Crugers
Montrose
Croton-on-Hudson
Harmon
Ossining
Briarcliff Manor
Pleasantville
Thornwood
Hawthorne
Rockefeller State Park Preserve
Greenburgh
Valhalla
Elmsford
White Plains
Irvington
Dobbs Ferry
Hartsdale
Ardsley
Greenville
Hastings-on-Hudson
Yonkers
Eastchester
Tuckahoe
Bronxville
New Rochelle
Pelham
Mt. Vernon
Pelham Manor
Mamaroneck
Larchmont
Rye
Harrison
Port Chester
Rye Brook
Byram
Scarsdale
Saxon Woods Park
Bronx
Bronx County
Rikers Island
La Guardia Airport
East River
Long Island Sound
Sands Point
Port Washington
Great Neck
Manhasset
Bayside
Flushing
Queens
Queens County
Manhattan
New York City
Jamaica
Floral Park
Garden City
Mineola
Westbury
Levittown
Carle Place
Uniondale
Hempstead
West Hempstead
East Meadow
Williston Park
Roslyn
Old Westbury
Nassau County
Brookville
Old Brookville
Muttontown
East Norwich
Oyster Bay
Glen Cove
Sea Cliff
Locust Valley
Westchester County
Mt. Kisco
Bedford
Bedford Hills
Croton Lake
Pound Ridge
Vista
Millwood
Chappaqua
Bryam Lake Reservoir
North Castle
Armonk
High Ridge
Laurel Reservoir
Mianus Reservoir
New Canaan
Kensico Reservoir
Rye Lake
Ward Pound Ridge Reservation
Fairfield County
Round Hill
Turn of River
Glenbrook
Stamford
Mianus
Glenville
Greenwich
Riverside
Old Greenwich
MARCOA PUBLISHING INC.
2016